

Directions to SAI Softek Services Pvt. Ltd.

DSK Gandharva Heights, 4th Floor, B Building, Near Rahul Theatre, Ganeshkhind Road, Shivajinagar, Pune 411005

- I) Driving directions: **Pune Station To SAI Office (Sangam Bridge Rd)**
Total Distance : 3.1 km – about 8 mins

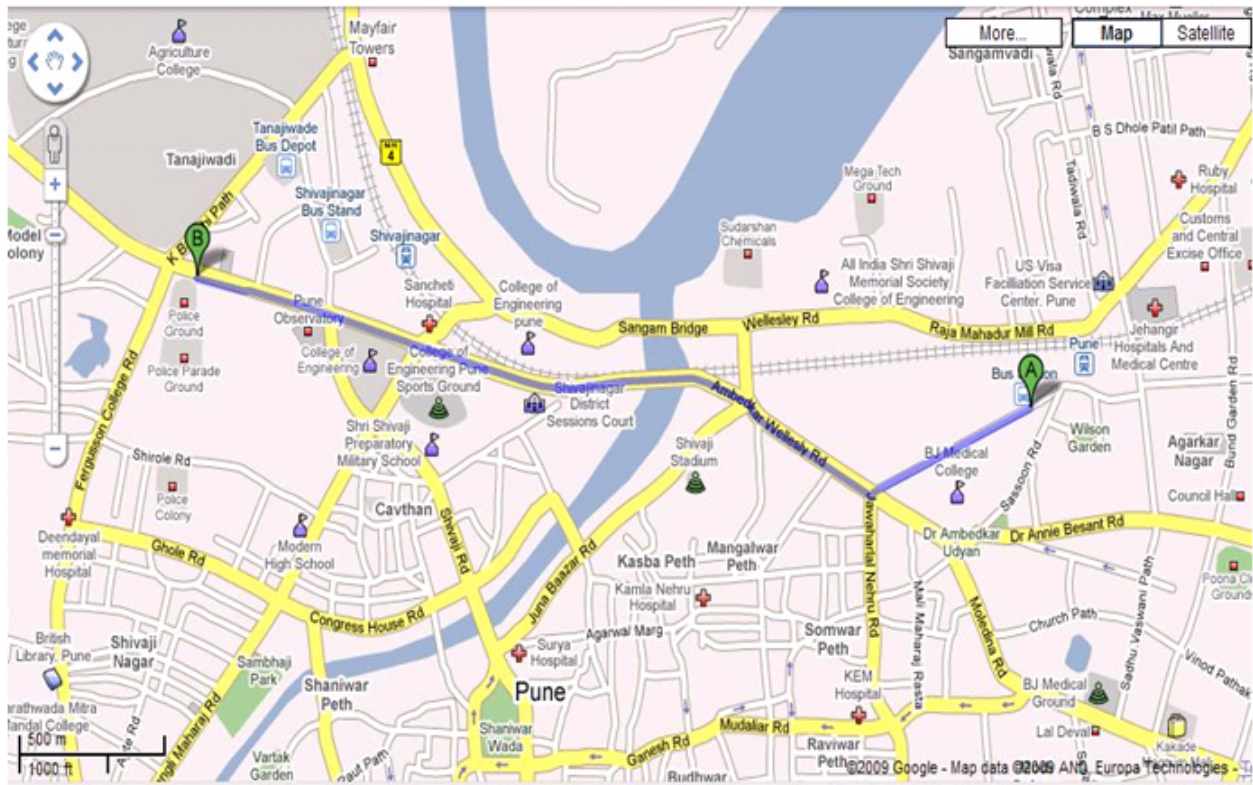
Starting Point: Pune Station

- | | |
|------------------------------------------------------------------------------------------------|--------|
| 1. Head southwest on Pune Station toward Ambedkar Wellesly Rd | 0.6 km |
| 2. Pune Station i.e. HH Prince Aga Khan Rd turns slightly left and becomes Jawaharlal Nehru Rd | 12 m |
| 3. Turn right at Ambedkar Wellesly Rd | 0.5 km |
| 4. Turn right to stay on Ambedkar Wellesly Rd | 14 m |
| 5. Turn left to stay on Ambedkar Wellesly Rd | 1.2 km |
| 6. Continue on Sangam Bridge Rd | 0.8 km |

Destination: SAI Office is exactly near to Rahul Theater

Link for map:

http://maps.google.co.in/maps?f=d&source=s_d&saddr=HH+Prince+Aga+Khan+Rd&daddr=18.53109,73.845398&geocode=FQu2GgEd0jRnBA%3B&hl=en&mra=dme&mrcr=0&mrspl=1&sz=16&sl=18.531029,73.847673&sspn=0.009989,0.013733&ie=UTF8&ll=18.528079,73.86117&spn=0.019898,0.043774&z=15



Directions to SAI Softek Services Pvt. Ltd.

DSK Gandharva Heights, 4th Floor, B Building, Near Rahul Theatre, Ganeshkhind Road,
Shivajinagar, Pune 411005

- II) Driving directions: *Shivaji Nagar Station* To SAI Office (Sangam Bridge Rd)
Total Distance: 0.9 km – about 1 min

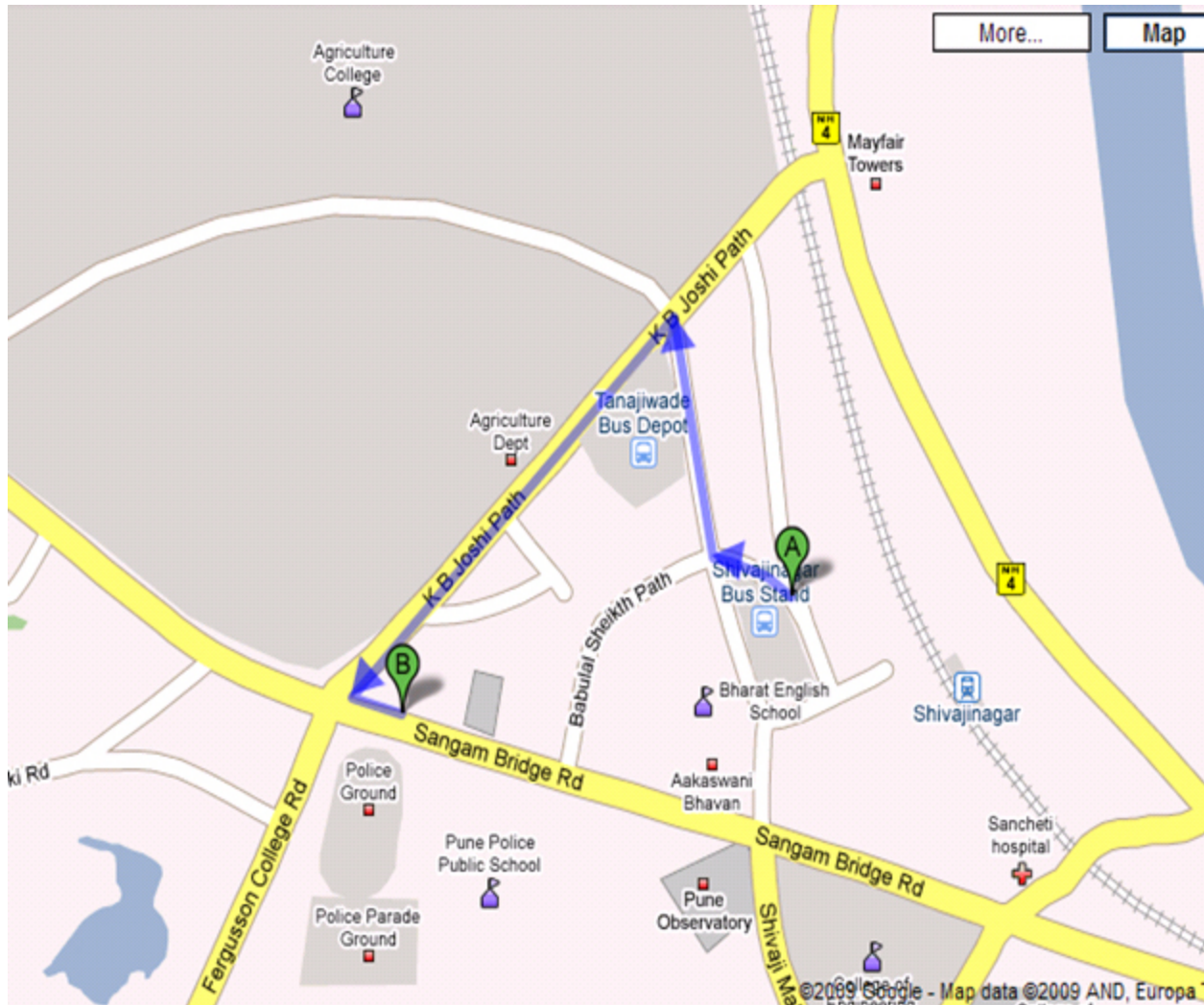
Starting Point: Shivaji Nagar Station

- | | |
|-------------------------------------------------|--------|
| 1. Head east on Babulal Sheikth Path | 4 m |
| 2. Turn left toward Wakadewadi (K B Joshi Path) | 0.3 km |
| 3. Turn left at Sakhar Sankul | 0.6 km |

Destination: SAI Office is exactly Opp. to Police Ground

Link fro map:

http://maps.google.co.in/maps?f=d&source=s_d&saddr=Unknown+road&daddr=18.531477,73.845441&geocode=FcLIGgEdAN1mBA%3B&hl=en&mra=mi&mrs=1&sz=16&sl=18.531497,73.84527&sspn=0.00989,0.013733&ie=UTF8&z=16



Directions to SAI Softek Services Pvt. Ltd.

DSK Gandharva Heights, 4th Floor, B Building, Near Rahul Theatre, Ganeshkhind Road, Shivajinagar, Pune 411005

III) Driving directions: *Pune University* to SAI Office (Sangam Bridge Rd)

Total Distance: 2.2 km – about 2 mins

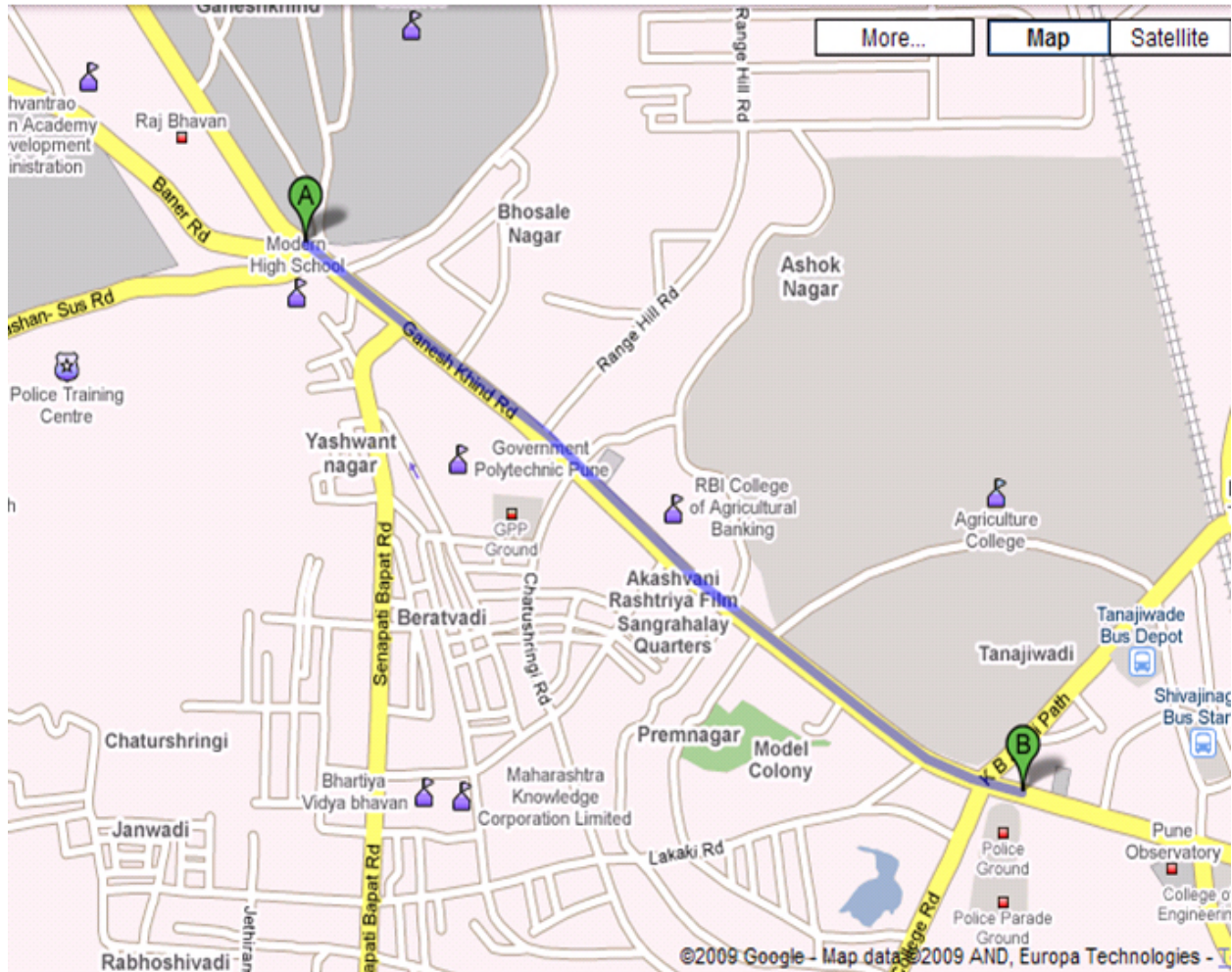
Starting Point: Pune University

- | | |
|-------------------------------------------------------------------------------------------------------------|--------|
| 1. Head southeast on Pune University i.e. Vidyapeeth Rd toward Senapati Bapat Rd | 0.3 km |
| 2. Continue on University Rd/University Flyover. Continue to follow University Rd | 1.6 km |
| 3. Continue on Sangam Bridge Rd till you pass the Agriculture College.
Destination will be on the right. | 0.3 km |

Destination: SAI Office is exactly Opp. to Police Ground

Link for map:

http://maps.google.co.in/maps?f=d&source=s_d&saddr=Vidyapeeth+Rd&daddr=18.531314,73.845484&geocode=FdnvGgEd3IdmBA%3B&hl=en&mra=dme&mrcr=0&mrsp=1&sz=16&sl=18.532738,73.843446&spn=0.009989,0.013733&ie=UTF8&z=16



Directions to SAI Softek Services Pvt. Ltd.

DSK Gandharva Heights, 4th Floor, B Building, Near Rahul Theatre, Ganeshkhind Road,
Shivajinagar, Pune 411005

- IV) Driving directions: *Deccan Bus Depot*. To SAI Office (Sangam Bridge Rd)
Total Distance: 2.5 km – about 5 mins

Starting Point: Deccan Bus Depot. On Jangali Maharaj Road.

- | | |
|----------------------------------------------------------------------------------------------------------------------|--------|
| 1. Head southwest on Jangali Maharaj Rd | 38 m |
| 2. Turn right toward Jangali Maharaj Rd | 10 m |
| 3. Turn right at Jangali Maharaj Rd | 1.5 km |
| 4. Turn left at Shivaji Maharaj Rd | 0.4 km |
| 5. Turn left at Sangam Bridge Rd . Destination will be on the left after taking U turn to Agriculture College Chowk. | 0.5 km |

Destination: SAI Office is exactly Opp. to Police Ground

Link for map:

http://maps.google.co.in/maps?f=d&source=s_d&saddr=Jangali+Maharaj+Rd&daddr=18.531375,73.844851&geocode=FQyKGGEdzMBmBA%3B&hl=en&mra=dme&mrcr=0&mrsp=1&sz=17&sll=18.531441,73.844706&sspn=0.004995,0.006866&ie=UTF8&ll=18.377986,73.715515&spn=1.279758,1.757812&z=9

